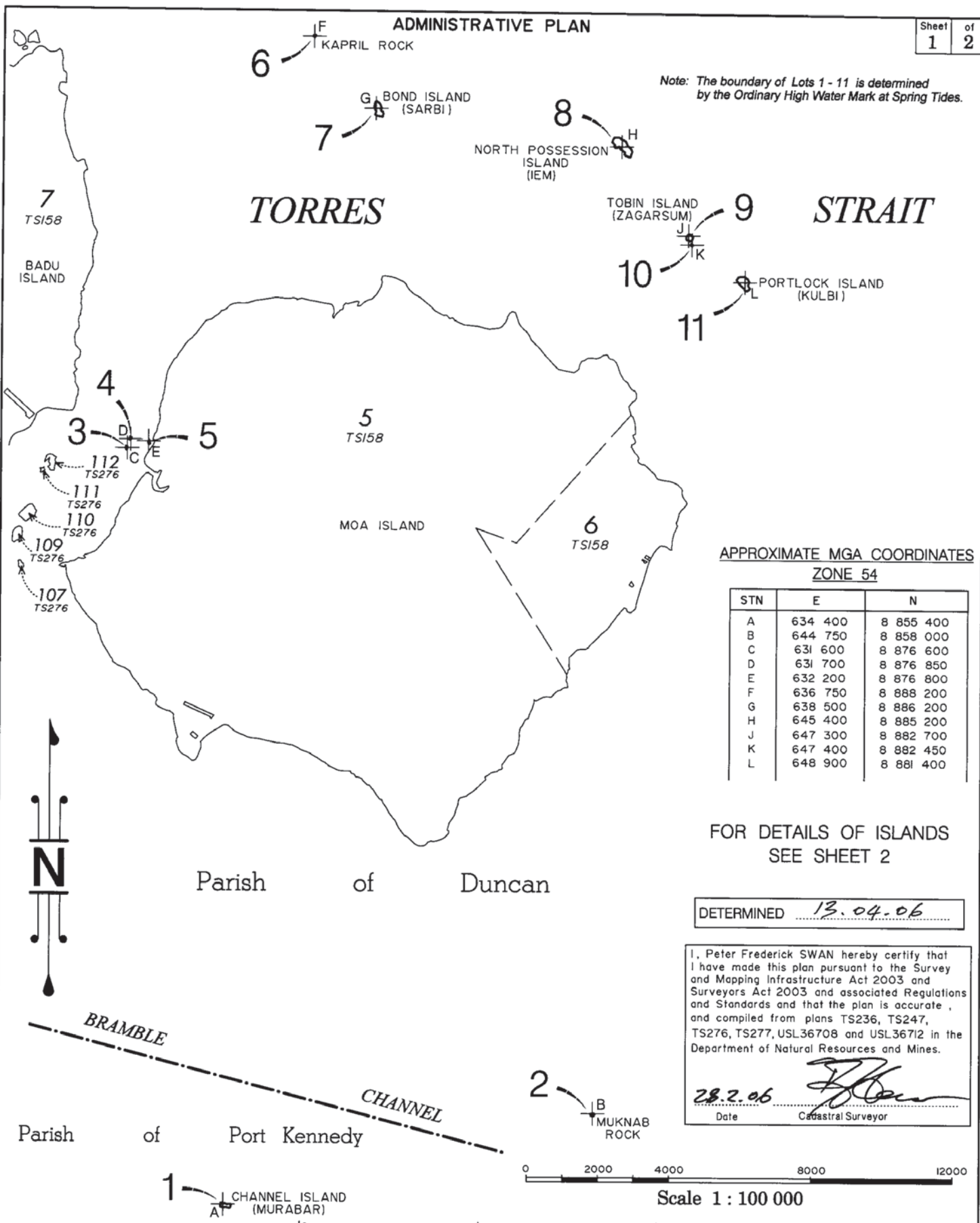


ADMINISTRATIVE PLAN

Note: The boundary of Lots 1 - 11 is determined by the Ordinary High Water Mark at Spring Tides.



APPROXIMATE MGA COORDINATES
ZONE 54

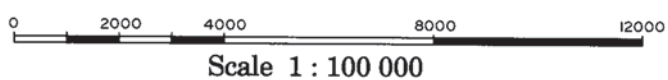
STN	E	N
A	634 400	8 855 400
B	644 750	8 858 000
C	631 600	8 876 600
D	631 700	8 876 850
E	632 200	8 876 800
F	636 750	8 888 200
G	638 500	8 886 200
H	645 400	8 885 200
J	647 300	8 882 700
K	647 400	8 882 450
L	648 900	8 881 400

FOR DETAILS OF ISLANDS
SEE SHEET 2

DETERMINED 13.04.06

I, Peter Frederick SWAN hereby certify that I have made this plan pursuant to the Survey and Mapping Infrastructure Act 2003 and Surveyors Act 2003 and associated Regulations and Standards and that the plan is accurate, and compiled from plans TS236, TS247, TS276, TS277, USL36708 and USL36712 in the Department of Natural Resources and Mines.

28.2.06
Date: _____
Cadastral Surveyor: _____



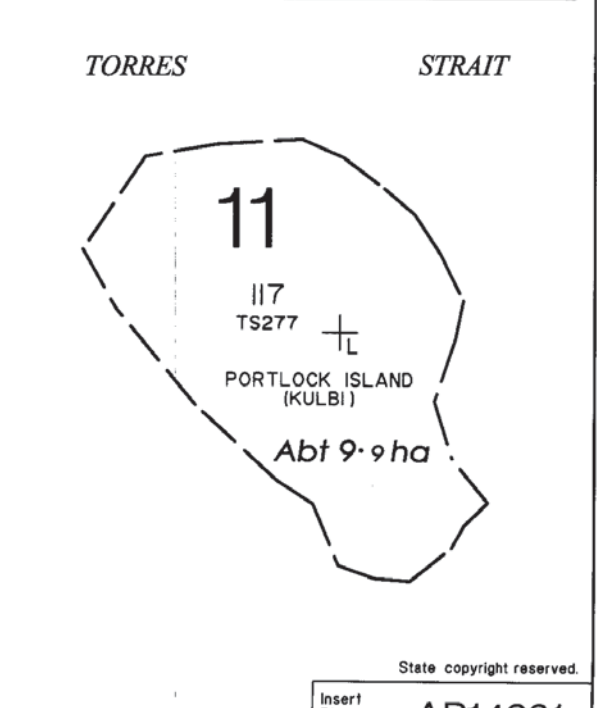
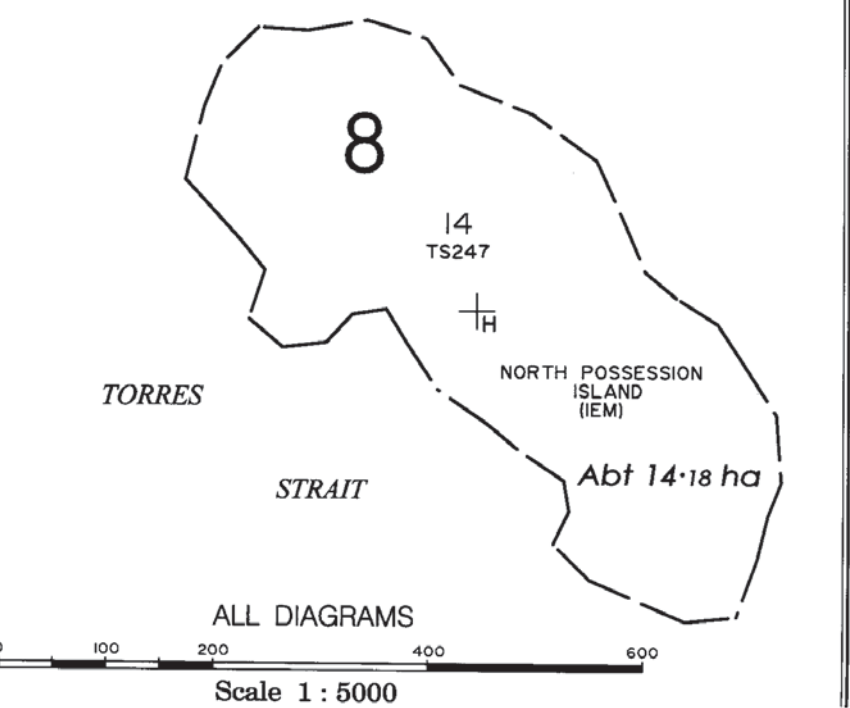
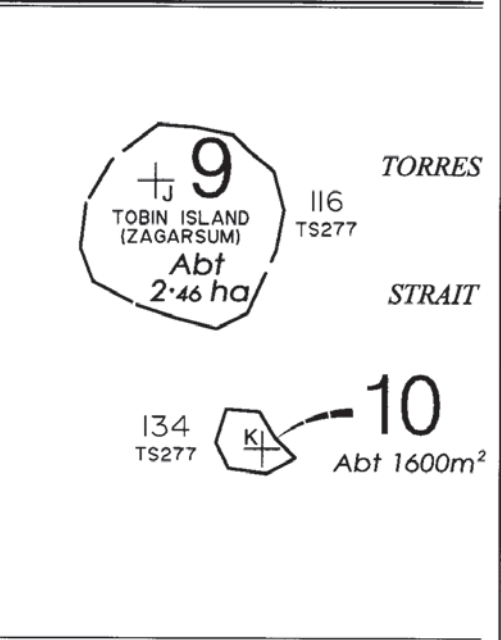
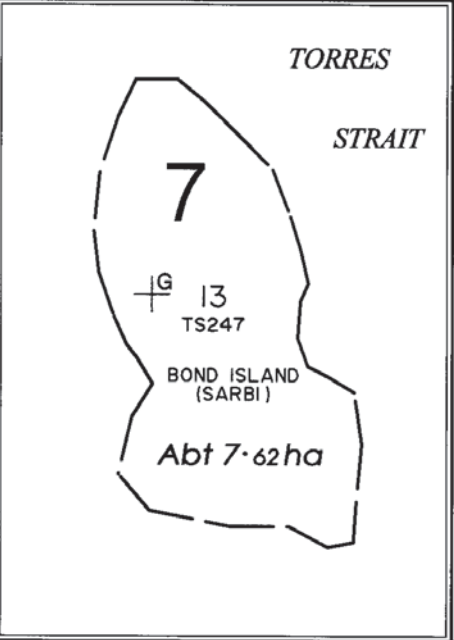
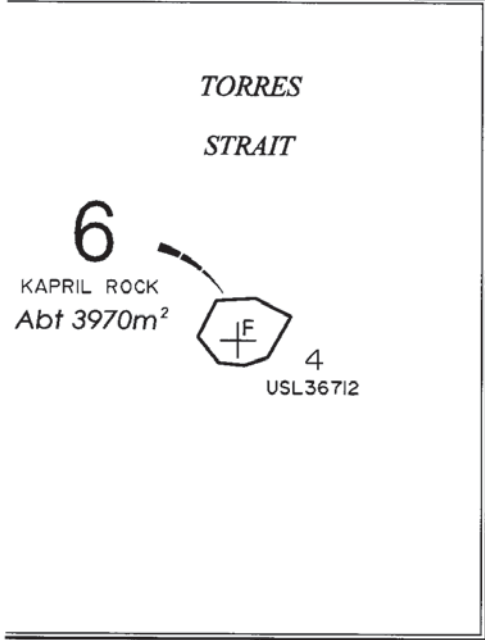
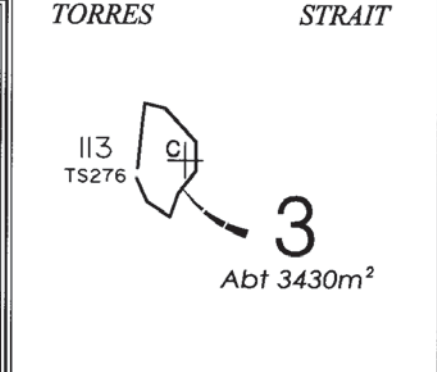
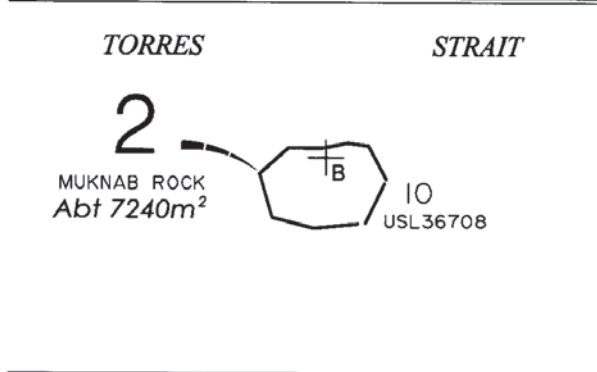
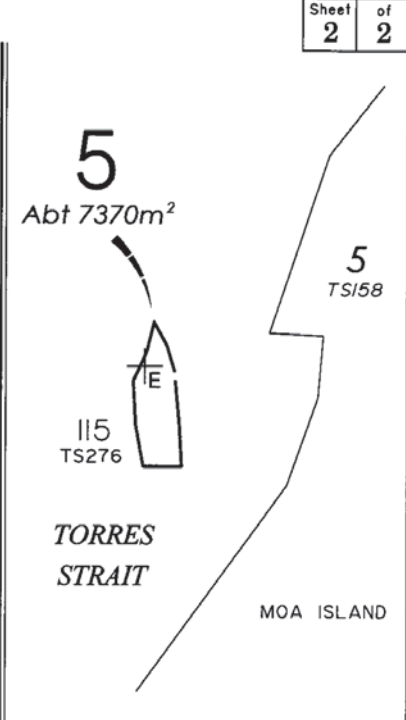
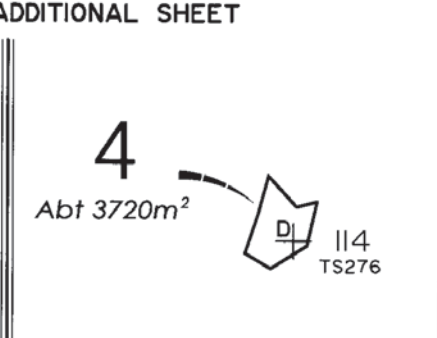
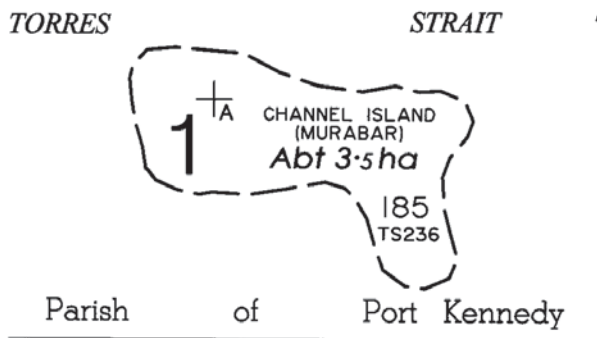
Queensland Government
Natural Resources and Mines
Prepared by
CABOOLTURE OFFICE
SOUTH EAST REGION
DEPT OF NATURAL RESOURCES AND MINES
LEVEL 4
33 KING STREET
CABOOLTURE Q 4510

Lots 1 - 11
Covering Lot 185 on plan TS236, Lots 13 & 14 on plan TS247, Lots 113 - 115 on plan TS276, Lots 116, 117 & 134 on plan TS277 Lot 10 on USL36708 and Lot 4 on USL36712.
DUNCAN,
PARISH : **PORT KENNEDY** COUNTY : **Torres**
LOCALITY : **TORRES STRAIT** LOCAL AUTH : **TORRES S.C.**

NATIVE TITLE DETERMINATION PLAN
Scale: **1 : 100 000**
NOTE : A4 copy is reduced

Barcode
AP14231

Federal Court Ref: QUD 6003 /02 NNTR Ref: QC02 /04 File Ref: CAB /002100
Meridian: Approx MGA Zone 54 Map Ref: 7377 Drawn: 12 /10 /2005



ALL DIAGRAMS



Scale 1 : 5000

State copyright reserved.

Insert Plan Number

AP14231

